



LTVCA - MerlinB - Edge-of-Field Research Site









MerlinB Research Site

Brookston Clay
Corn-Soy-Soy-Wheat
No-till, Continuous Cover Crop
System
Systematic Tile Drainage

Plot 1: 10.6 acres (Monitored)
Plot 2: 11.8 acres (Monitored)
Plot 3: 11 acres
Plot 4: 10.5 acres

Legend

-  ISCO_auto_samplers
-  Water_Level_Loggers
-  Weather_Stations
-  Soil_Probes
-  MerlinB_Plot_area
-  2017_Watercourses

